



Rezoning Review Application Form

Date received:

Reference No.

LODGEMENT

Instructions to users

This form is to be completed if you wish to request an independent review of a request for a planning proposal prior to a Gateway determination being issued.

A Rezoning Review can be sought before a planning proposal has been submitted to the Department of Planning and Environment (Department) for a Gateway determination in the following circumstances:

- a) the council has notified the proponent that the request to prepare a planning proposal is not supported; or
b) the council has failed to indicate its support 90 days after the proponent submitted a request, accompanied by the required information1 or has failed to submit a planning proposal for a Gateway determination within a reasonable time after the council has indicated its support.

Before lodging a request for review, it is recommended that you consult the Planning Circular 'Independent reviews of plan making decisions' and 'A guide to preparing local environmental plans', which can be found on the Department's website www.planning.nsw.gov.au/Plans-for-Your-Area/Local-Planning-and-Zoning/The-Gateway-Process.

To ensure that your request for review is accepted, you must:

- complete all relevant parts of this form
submit all relevant information required by this form, including the initial fee.
provide one hard copy of this form and required documentation
provide the form and documentation in electronic format (e.g. CD-ROM)

Note: Requests for review will not proceed to initial assessment stage unless the correct fee is provided.

All requests should be lodged with the Department's relevant Regional Office. Please refer to www.planning.nsw.gov.au for contact details.

PART A - APPLICANT AND SITE DETAILS

A1 - Applicant Details

Principal contact

- Mr Ms Mrs Dr Other

First name

Family name

Name of company (N/A if an individual)

COLLIERS INTERNATIONAL PROJECT MANAGEMENT PTY LTD

Street address: Unit/street no. LEVEL 30, Street name 255 GEORGE STREET

Suburb/town SYDNEY A, State NSW, Postcode 2000

Postal address (or mark 'as above'): PO Box or Bag, Suburb or town AS ABOVE

State, Postcode, Daytime telephone, Fax

Email robert.mcguinness@colliers.com, Mobile 0412 462 046

1 'A guide to preparing planning proposals' sets out what information a proponent may provide when requesting council to prepare a planning proposal. Information requirements will depend on the complexity of the planning proposal. Section 3.33 of the Act sets out what information a planning proposal is to include when submitted for a Gateway determination.

A2 – Site Details

Identify the land that is to be the subject of the planning instrument and for which you seek a review

Unit/street no.	Street name	
160	BURWOOD ROAD	
Suburb/town	State	Postcode
CONCORD	NSW	2137

NAME OF THE SITE

BUSINESS FACTORY

REAL PROPERTY DESCRIPTION

LOT 5 DP 129325, LOT 2 DP 230294, LOT 398 DP 752023, LOT 399 DP 752023

The real property description is found on a map of the land or on the title documents for the land. If you are unsure of the real property description, you should contact the Department of Finance and Services, Land and Property Information. Please ensure that you place a forward slash (/) to distinguish between the lot, section DP and strata numbers. If the proposal applies to more than one piece of land, please use a comma (,) to distinguish between each real property description.

PROVIDE DETAILS OF ALL AFFECTED LANDOWNERS WHERE THEY ARE NOT THE DIRECT APPLICANT

NEW CONCORD DEVELOPMENTS PTY LTD, FARRISFIELD SYDNEY NSW

HAVE ALL OWNERS OF LAND TO WHICH THIS PROPOSED INSTRUMENT APPLIES BEEN NOTIFIED?

- Yes
 No
 Some have but not all
 N/A (Applicant is owner)

Note: If some land owners, but not all, have been notified, list below those notified:

CURRENT ZONING OF THE LAND AT THE SITE

IN1 GENERAL INDUSTRIAL

CURRENT LAND USE AT THE SITE

BUSINESS FACTORY (INDUSTRIAL)

PART B – REASON FOR REVIEW AND THE PLANNING PROPOSAL

B1 – Reason for Rezoning Review and the Planning Proposal Authority (PPA)

Indicate below the reason for seeking a rezoning review. A review can only proceed if either of these two circumstances has occurred.

- The council has confirmed in writing that the request to prepare a planning proposal is not supported. Confirmation dated
- The council has failed to indicate its support 90 days after the proponent submitted a request, accompanied by the required information² or has failed to submit a planning proposal for a Gateway determination within a reasonable time after the council has indicated its support.

Indicate below whether the request to prepare a planning proposal was submitted to the council prior to November 2012?

- Yes Date:
 No

Note: If you have answered 'yes' to the above question, please note that a review can only be sought where the supporting information accompanying the request is less than two years old.

Note: If you have answered 'no' to the above question, please note that a review request accompanied by information that is more than 2 years old, may, but will not normally, be considered.

NAME OF THE LOCAL GOVERNMENT AREA

CANADA BAY

² 'A guide to preparing planning proposals' sets out what information a proponent may provide when requesting council to prepare a planning proposal. Information requirements will depend on the complexity of the planning proposal. Section 3.33 of the Act sets out what information a planning proposal is to include when submitted for a Gateway determination.

CONTACT DETAILS OF THE RELEVANT OFFICER AT COUNCIL

Paul Demer -

B2 – The Proposed Instrument

DESCRIPTION OF PROPOSED INSTRUMENT

LOCAL ENVIRONMENTAL PLAN AMENDMENT - PLANNING PROPOSAL

LOCAL ENVIRONMENTAL PLAN (LEP) TO BE AMENDED BY THE PROPOSED INSTRUMENT

CANADA BAY LEP 2013

IS THE LEP TO BE AMENDED (ABOVE) A STANDARD INSTRUMENT LEP?

- Yes
- No

INFORMATION REQUIREMENTS

A proponent may request a review by writing to the Department and providing the following:

- a completed application form;
- a copy of the proponent's request for the council to prepare and submit a planning proposal for Gateway determination, including all supporting material and information that was submitted to Council (Note: A planning proposal request which has been amended after Council has resolved to not support the matter is not eligible for a Rezoning Review. The revised planning proposal request would need to be submitted to Council as a new planning proposal request);
- all correspondence from the council in relation to the proposed instrument, including (if relevant) a copy of the council's advice detailing why the council did not proceed with preparing a planning proposal;
- all correspondence from other Government agencies, if available, about the proposed instrument;
- proponent's justification to the Strategic and Site Specific Merit tests (refer to Step 2 of the Rezoning Review process as set out in 'A guide to preparing local environmental plans'), to confirm why a review is warranted;
- disclosure of reportable political donations under section 10.4 of the Act, if relevant; and
- fee for lodging a rezoning review.

INFORMATION PROVIDED

List below all the documents, maps, plans, studies, information and any other supporting information that comprises your proposed instrument and request for rezoning review.

REFER TO ATTACHED SHEET.

PART C – PAYMENT, DISCLOSURE AND SIGNATURES

C1 – Application Fees

You are required to pay a fee on lodgement of your request. The relevant fee is confirmed on the Department's website www.planning.nsw.gov.au/Plans-for-Your-Area/Local-Planning-and-Zoning

Please note that a further fee payment shall be required if a Planning Panel or the Secretary of the Department of Planning and Environment is appointed as an alternate planning proposal authority. Further details can be found within 'A guide to preparing local environmental plans' and the Planning Circular 'Independent reviews of plan making decisions'

Payment methods:

- Cheque / bank order

C2 – Donation and Gift Disclosure

Section 10.4 of the Environmental Planning and Assessment Act 1979 requires the public disclosure of reportable political donations or gifts when lodging or commenting on a relevant planning application. This law is designed to improve the transparency of the planning system.

DO YOU HAVE ANY DONATIONS OR GIFTS TO DISCLOSE?

- Yes
- No

How and when do you make a disclosure?

The disclosure to the Minister of a reportable political donation or gift under section 10.4 of the Act is to be made:

- (a) in, or in a statement accompanying, the relevant planning submission if the donation is made before the submission is made, or

(b) if the donation is made afterwards, in a statement of the person to whom the relevant planning submission was made within 7 days after the donation is made.

What information needs to be included in a disclosure?

The information requirements of a disclosure of reportable political donations are outlined in section 10.4(9) of the Act. A Disclosure Statement Template which outlines the information requirements for disclosures to the Minister or to the Director-General can be found on the department's website: www.planning.nsw.gov.au/Assess-and-Regulate/Development-Assessment/Systems/Donations-and-Gift-Disclosure

C3 – Signature(s)

By signing below, I/we hereby declare that all information contained within this application form is accurate at the time of signing.

Signature(s)



Name(s)

ROBERT McQUINN

In what capacity are you signing


ASSOCIATE DIRECTOR, CIPM (APPLICANT)


Date

12/9/19.


List of Documents and Supporting Information


Name


 Correspondence with Council


 20190911 Cover Letter to Council Request deferral


 200190910 MO Letter to Council - 160 Burwood Rd, Concord (2)


 APPENDIX B - SURVEY


 APPENDIX C - CONCEPT PLAN


 APPENDIX C - FACADE REPORT

 APPENDIX C - URBAN DESIGN STUDY


 APPENDIX E - RETAIL DEMAND ASSESSMENT

 APPENDIX F - SOCIAL INFRASTRUCTURE & COMMUNITY USES DEMAND ASSESSMENT

 APPENDIX G - TRANSPORT IMPACT ASSESSMENT


 APPENDIX H - ADDITIONAL CONTAMINATION ASSESSMENT


 APPENDIX H - PRELIMINARY SITE INVESTIGATIONS


 APPENDIX H - SITE CONTAMINATION ASSESSMENT


 APPENDIX I - ADDITIONAL GEOTECHNICAL INVESTIGATION


 APPENDIX I - GEOTECHNICAL INVESTIGATION


 APPENDIX J - HERITAGE SIGNIFICANCE ASSESSMENT


 APPENDIX J - RESPONSE TO LOCAL ENVIRONMENTAL PLANNING PANEL


 APPENDIX J - STATEMENT OF HERITAGE IMPACT


 APPENDIX K - DRAFT VPA LETTER OF OFFER


 APPENDIX L - ARBORICULTURAL DEVELOPMENT ASSESSMENT REPORT


 APPENDIX N - DRAFT SITE SPECIFIC DCP


 debug

 Planning Proposal Application

 PLANNING PROPOSAL

 PROPOSED FSR MAP

 PROPOSED HOB MAP

 REZONING REVIEW APPLICATION